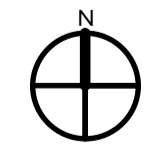
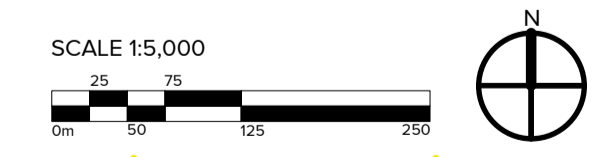
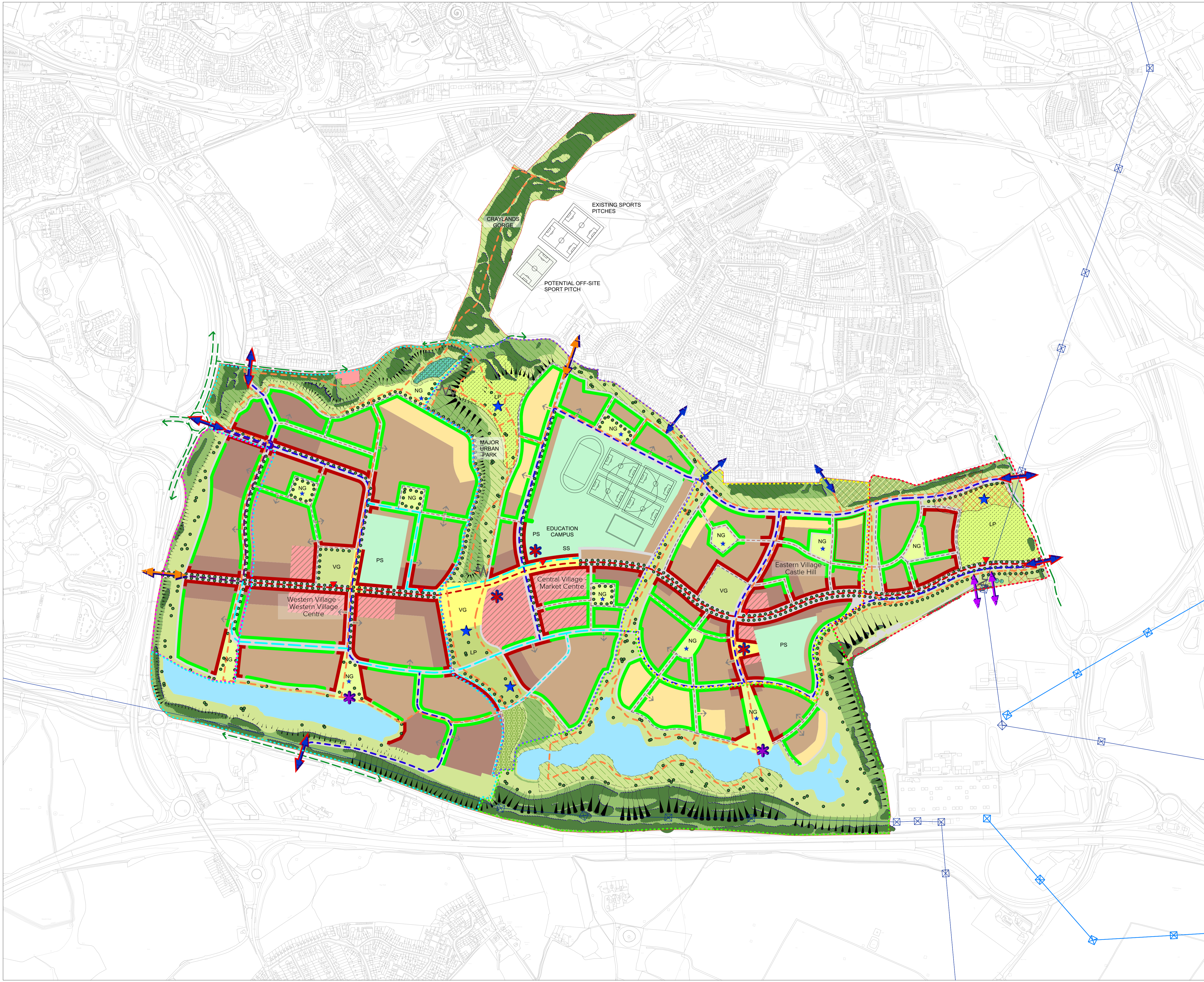


LEGEND

- Site Boundary
- Higher Density Residential
- Medium Density Residential
- Lower Density Residential
- Mixed Use
- Mixed Use - Residential
- Primary Frontage
- Secondary Frontage
- Public Spaces / Squares
- Fastrack
- Potential Route for Fastrack (a minimum of one option will be provided)
- Main Street
- Secondary Streets
- Secondary Streets (Minor Connection)
- Internal Streets
- Local Streets
- Existing Highways
- Main Footpath / Cycle ways
- ▼ Principal Fastrack Stop
- ▼ Potential Fastrack Stop
- ↔ Main Vehicular Entry/Exit Points
- ↔ Potential Public Transportation - Pedestrian - Cycle Entry/Exit Points
- ↔ Main Pedestrian and/or Cycle Entry/Exit Points
- ↔ 50m Corridor (East/West) to Second Site
- ✳ Community Facility
- ✳ Leisure Facility
- ⚡ Ramp/Stairs
- PS Primary School
- SS Secondary School
- Open Space
- Allotments
- Retained Landscape
- Cliff
- Existing Vegetation
- Proposed Trees
- Waterbody
- Amphibian Pond
- ★ Neighbourhood Equipped Area for Play (NEAP)
- ★ Local Equipped Area for Play (LEAP)
- VG Village Green
- NG Neighbourhood Green
- LP Local Park
- Major Urban Park
- Ecological and Nature Reserve Areas
- Potential Off-Site Pitches
- 132Kv Power Line - NPower Seeboard
- 400Kv Power Line - National Grid
- Areas with Potential for Archaeological Remains



Rev	Description	Date
		21/06/2017

H	Rev
010	Drg No
Camland	Client
Eastern Quarry	Project
Site Wide Mater Plan	Title
1:5000m @A1	Scale